



Qeqqata Kommunia

Laust Løgstrup

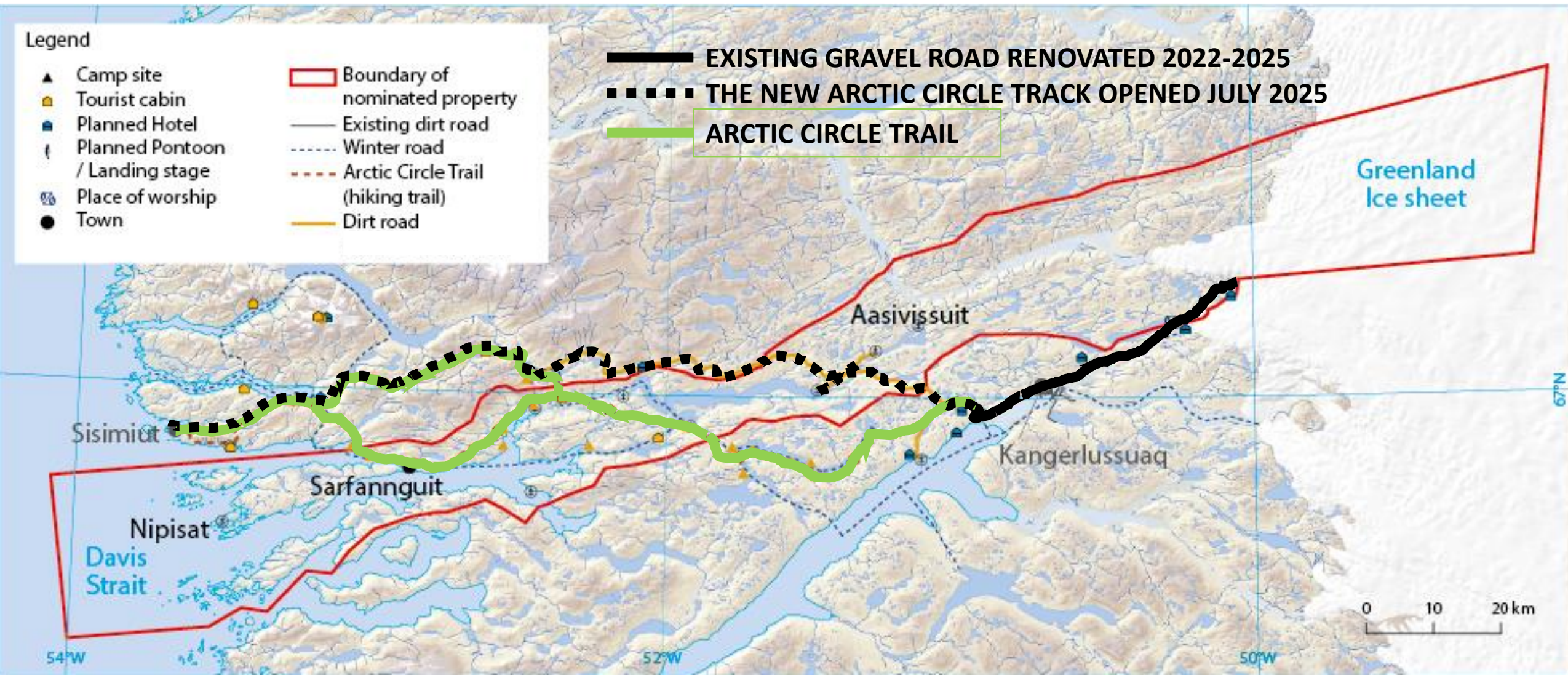
Head of Projects

[www.scienceservices.gl](http://www.scienceservices.gl)

# Update on infrastructure

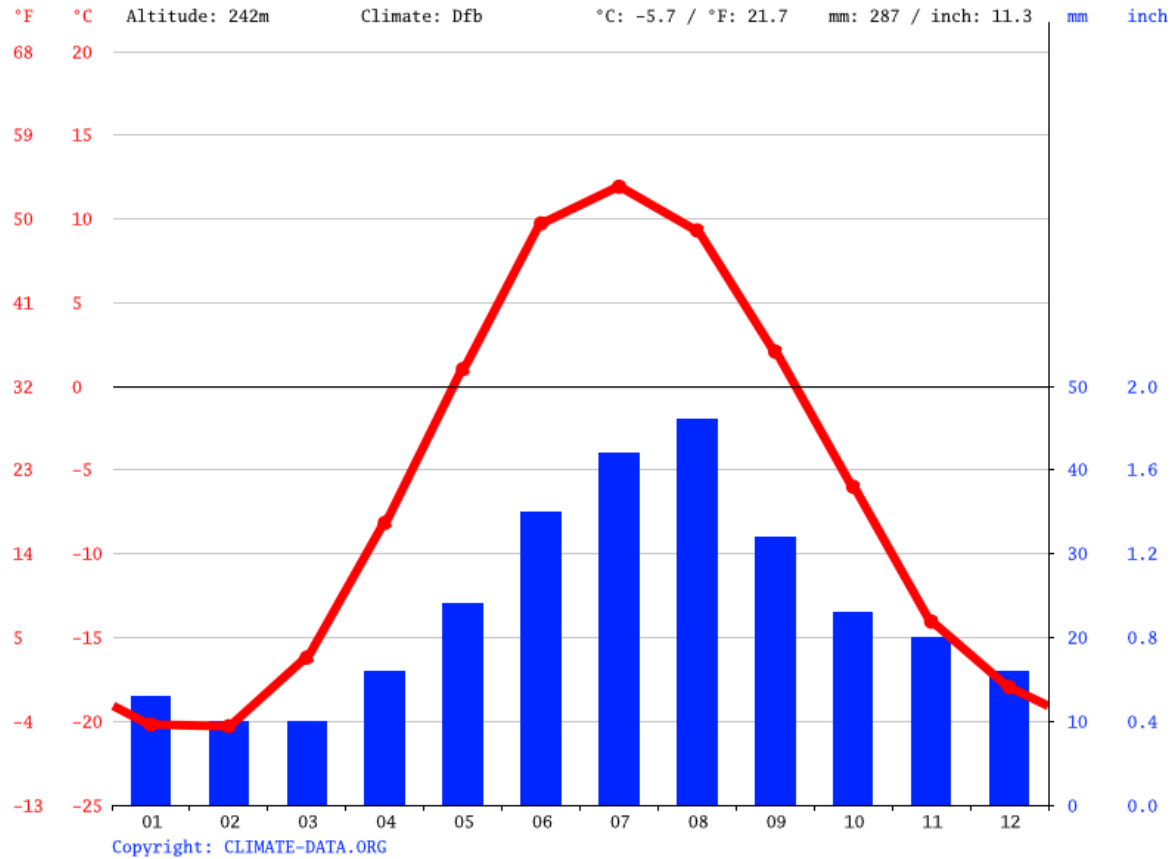


# Update on renovation of the gravel road to 660 and the new Arctic Circle Track



# All-year road and track

Kangerlussuaq: 287 mm - yearly precipitation - Reykjavik: 1337 mm



Kangerlussuaq  
-25↔20 C and 90 mm

Notice the scale



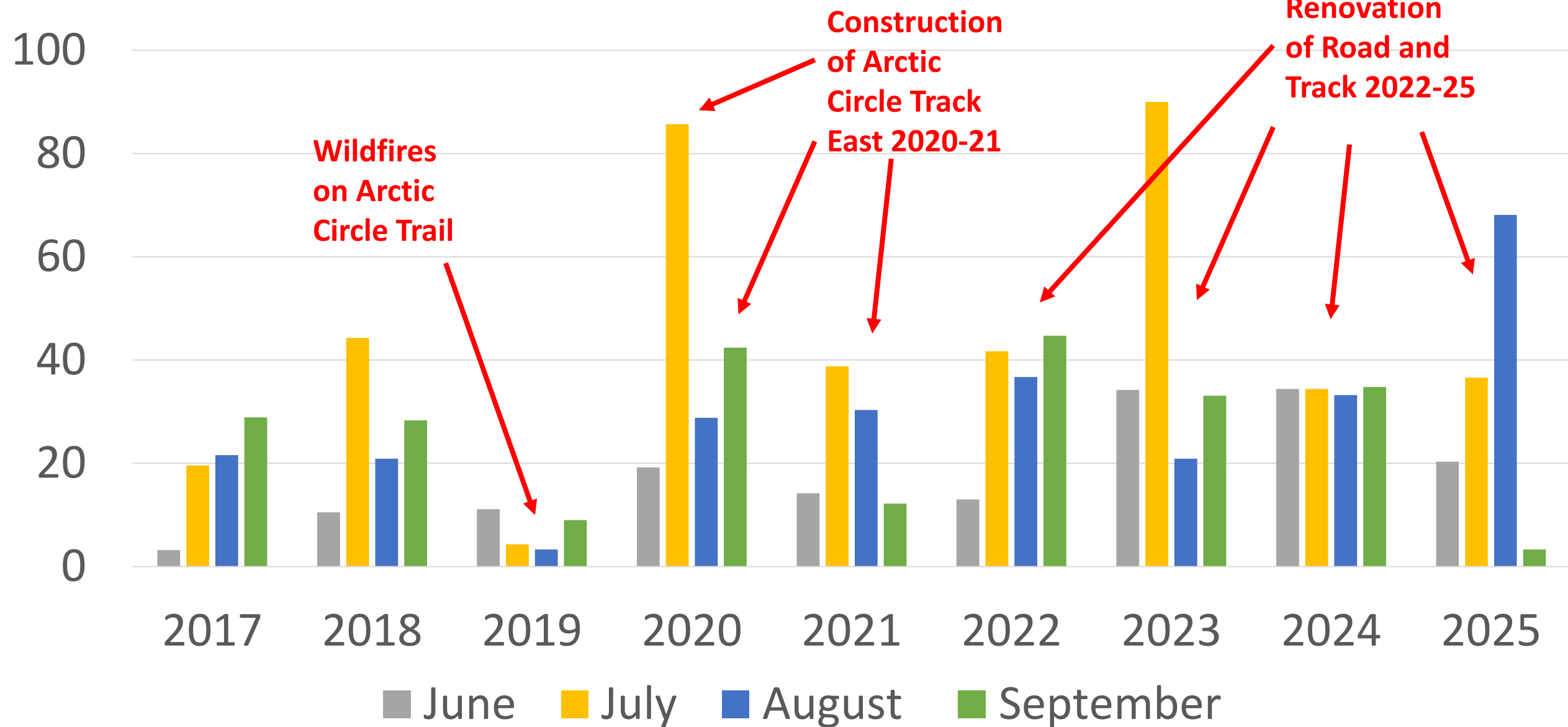
Reykjavik  
-5↔20 C and 150 mm

# Photos from Arctic Circle Track this sunday



# Kangerlussuaq summer precipitation (mm)

has more than doubled from 2010's to 2020's



# World heritage dissemination project part 2


A 16½ mio. DKK donation from 3 Danish private foundations makes it possible in 2026-2028 to:

- Build 2 huts at Aasivissuit and Aappilartorsuaq
- Construct a combined market place, meeting and info point in Sarfannguit
- Develop a digital learning portal for school pupils
- Hold courses for local guides
- Open new exhibitions in our museums – and online as well
- Hold culinary and artistic workshops to strengthen our sustainable hunting and gathering tradition
- And more

Thanks to

- Aage V. Jensen Charity Foundation,
- Augustinusfonden
- 15. Juni Fonden

We look forward to continue to work closely together with the science community



**AASIVISSUIT – NIPISAT**  
INUIT HUNTING GROUND  
BETWEEN ICE AND SEA

# New world heritage hut at Aasivissuit



biotope<sup>+</sup>  
ARCHITECTURE & NATURE



# New world heritage hut at Aasivissuit

## FORMIDLING DISPOSITION

Formidlingen om Aasivissuit forlægges langs en rute der begynder i vejkrydset ved køresporet mellem Sisimuit og Kangerlussuaq, langs søerne og ind til udsigtspunktet F, hvor formidlingen kulminerer i et interaktivt overblik over sommerboplads og tilhørende jagtmarker.

KM 1 2 3 4 5

Plan from  
Greenland  
Visitor Center  
developed by  
JAC Studio

A - Wayfindingskilt Aasivissuit

B - Port Isortoq, ank.og formidling inkl P-plads

C - Vandfaldet

D - Telting, formidlingsplatform

E - Søen, formidlingsplatform og bådbrø

F - Udsigten, formidlingsplatform

G - Shelter

H - Ankomst ved Bådbrø

..... Vandresti

— "Livet under rejsen" vandrerute

■ Stikvej - kørerute

..... Sejlroute til formidlingsplatform udsigten

--- Formidlingsrute med guide

== Arctic circle road

### KULTURMINDER I LANDSKABET

1 - Teltring ved sø

2 - Inussuk (varde) ildsted og teltring

3 - Skydeskjul

4 - Teltring

5 - Boplads

6 - Skydeskjul

7 - Hoppesten

8 - Varderække

9 - Telthustomt, jagtseng og rævefælde

○ Landingsplads for både fra kysten, som har sejlet over søen Tasersuaq.

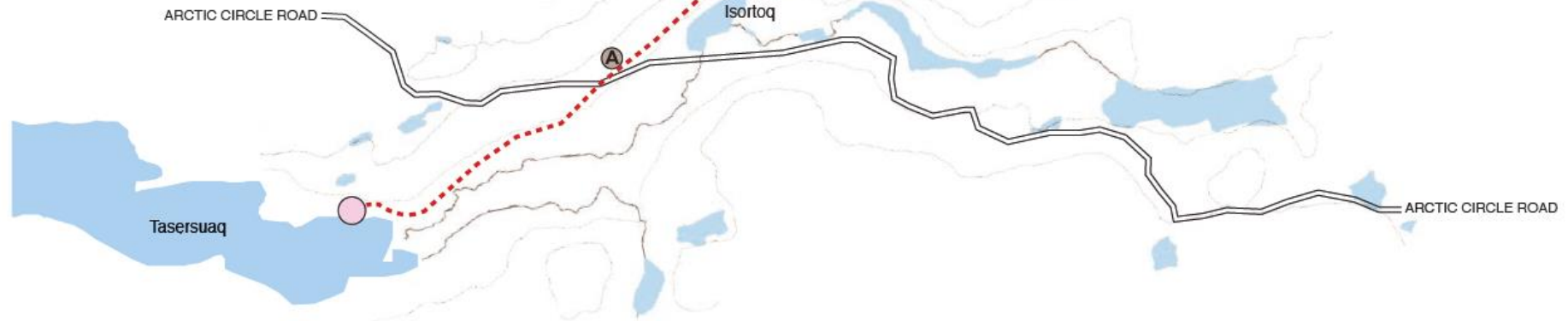
○ Formidlingsplatform, uddybet formidling

○ Punktformidling, let formidling

○ Punktformidling, arkæologisk site

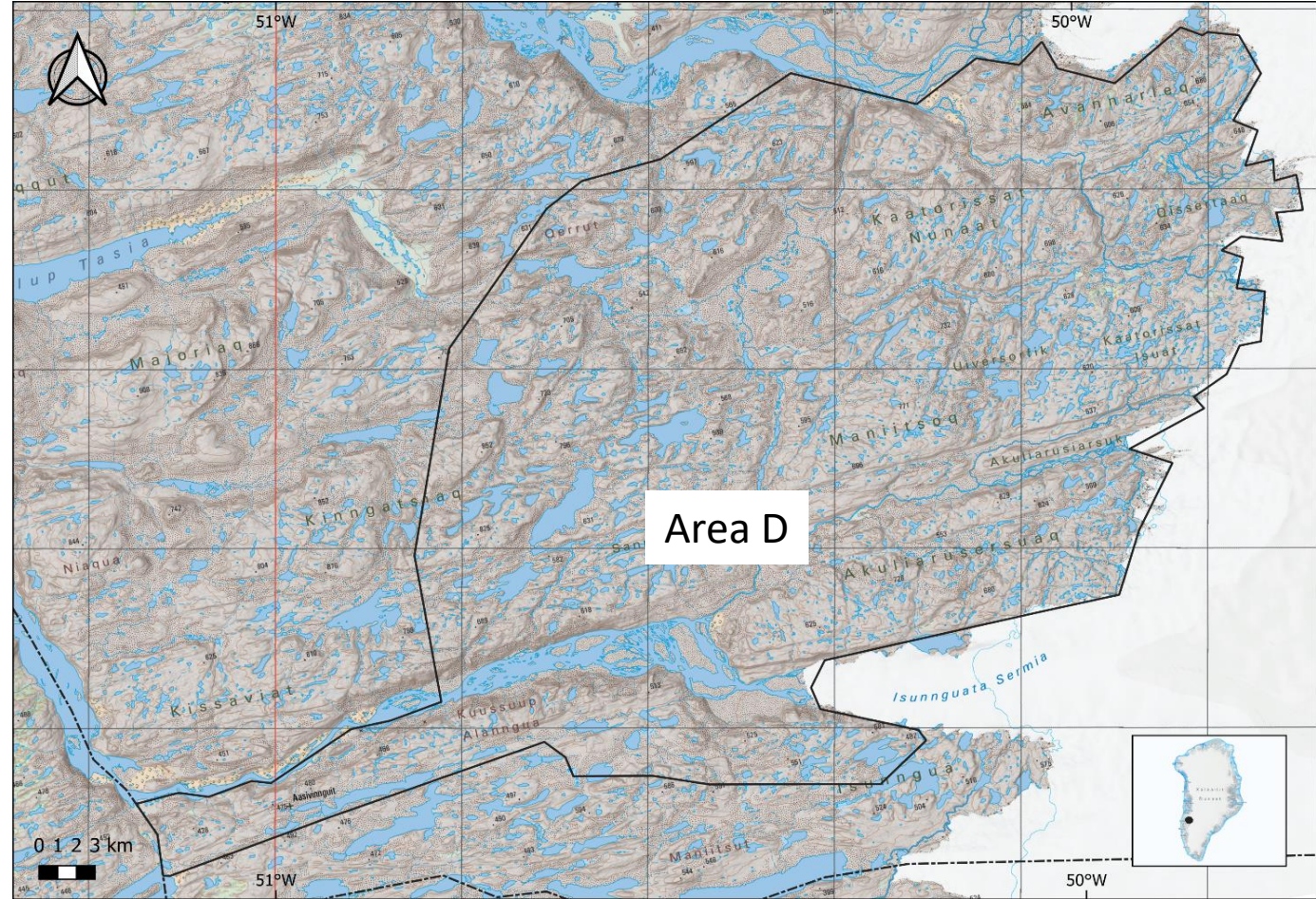
○ Shelter

○ Kajakbrø



# New National Park in West Greenland: Public hearing


deadline 3rd of March 2026 => inauguration later in 2026 ?!



Notice area D in the southern part of the National Park, where no activities will be allowed May 20 – June 20 to protect reindeer calving

# **New law amendment concerning land allotment - or more correctly a text annotation**

- Since 1st of February 2025
- Citizens or organizations not located in the Kingdom of Denmark needs permission from Greenland Government to acquire real estate in Greenland
- The annotation means that all land allotments to foreign citizens and organisations need approval from Greenland Government
- The Ministry has informed us that small cases like putting up small research equipment can expect 2-3 weeks of processing time - and bigger cases longer



## Direct flights from Copenhagen to Kangerlussuaq 2026

Albatros  
**ARCTIC CIRCLE**

KANGERLUSSUAQ

DENMARK  
Copenhagen

- Every Tuesday
- From 3rd of March
- To 20th of October
- Connections flights to Ilulissat, Nuuk and Sisimiut
- Book by [www.airgreenland.com](http://www.airgreenland.com)

air greenland 